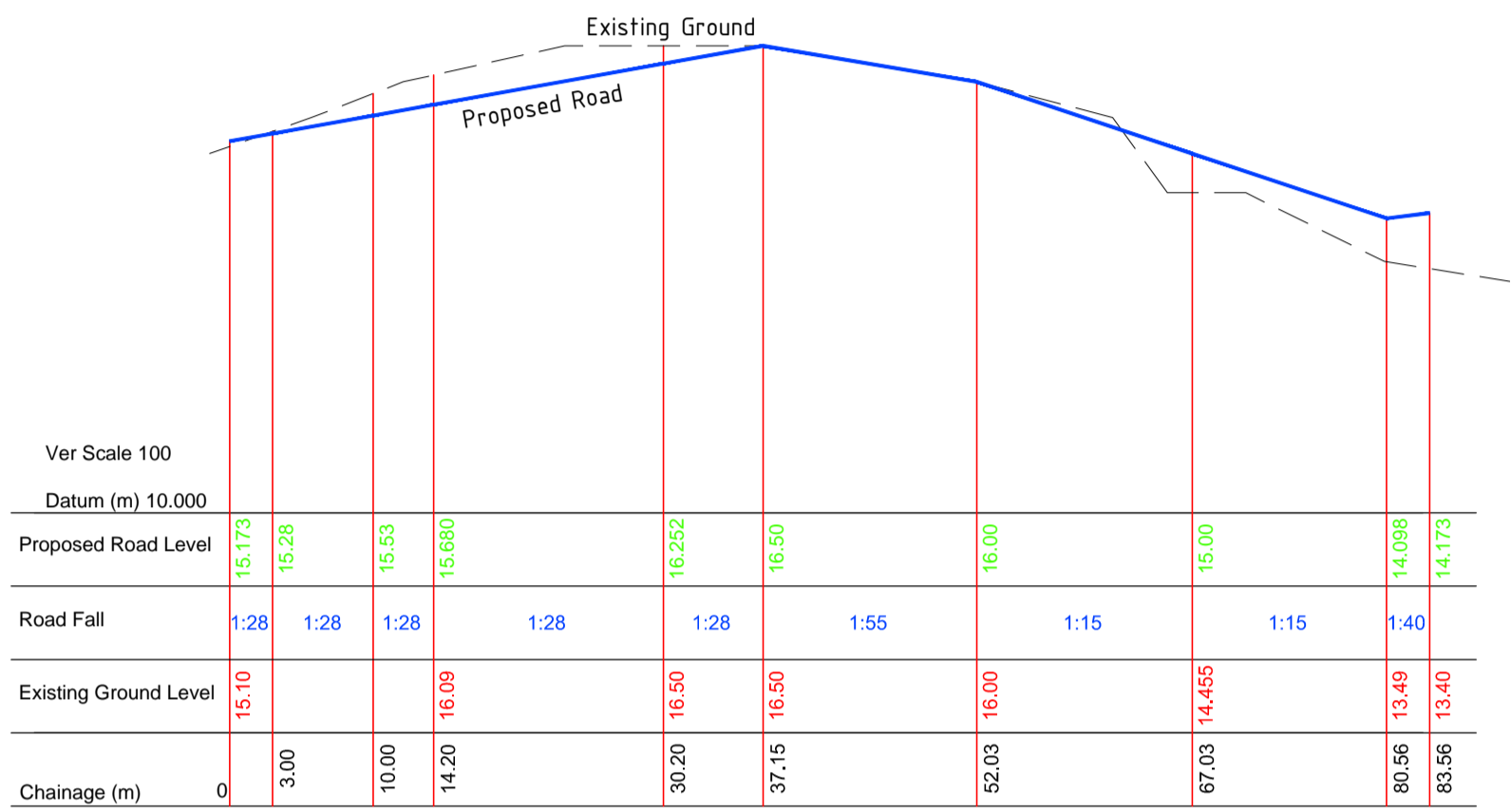
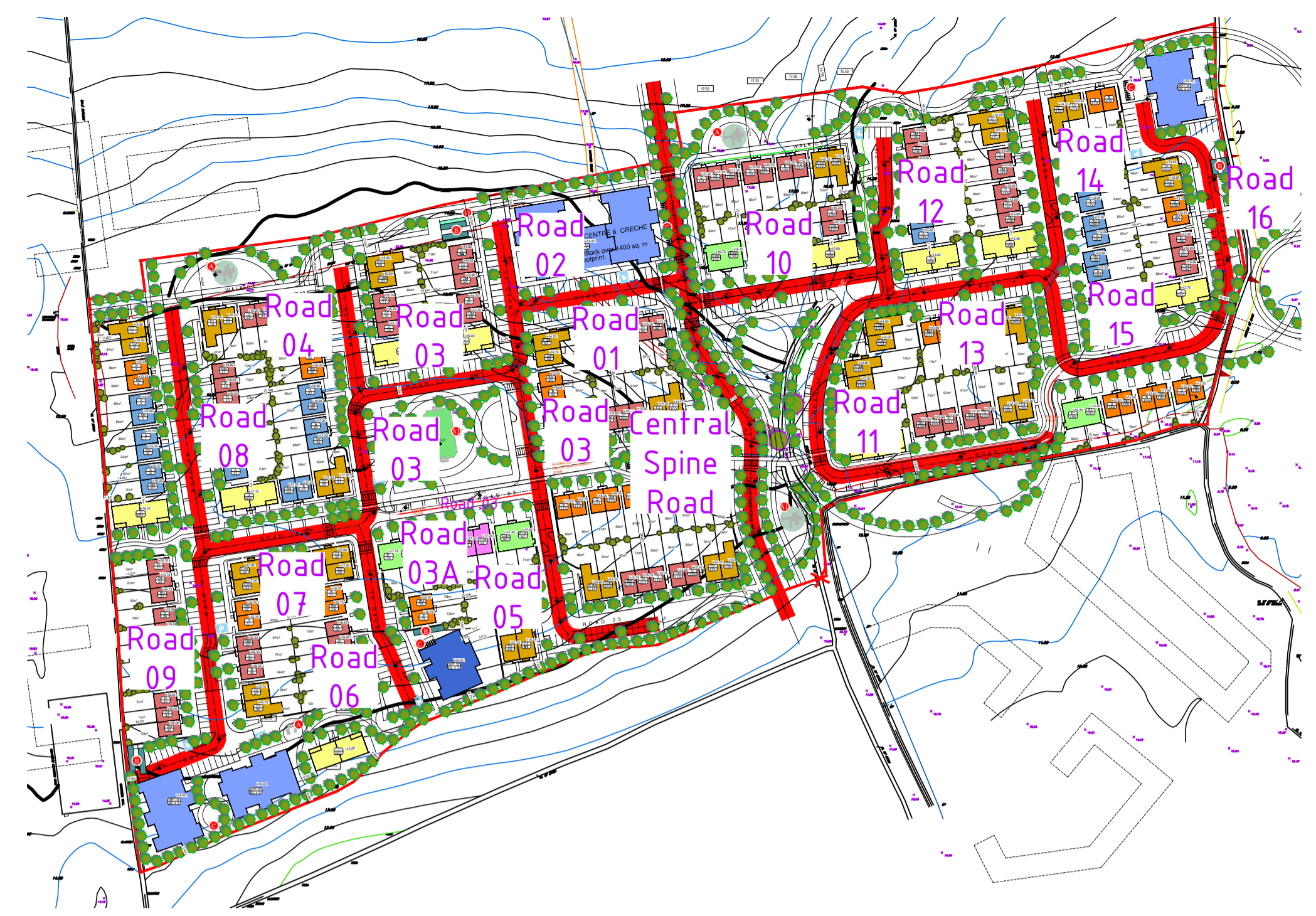
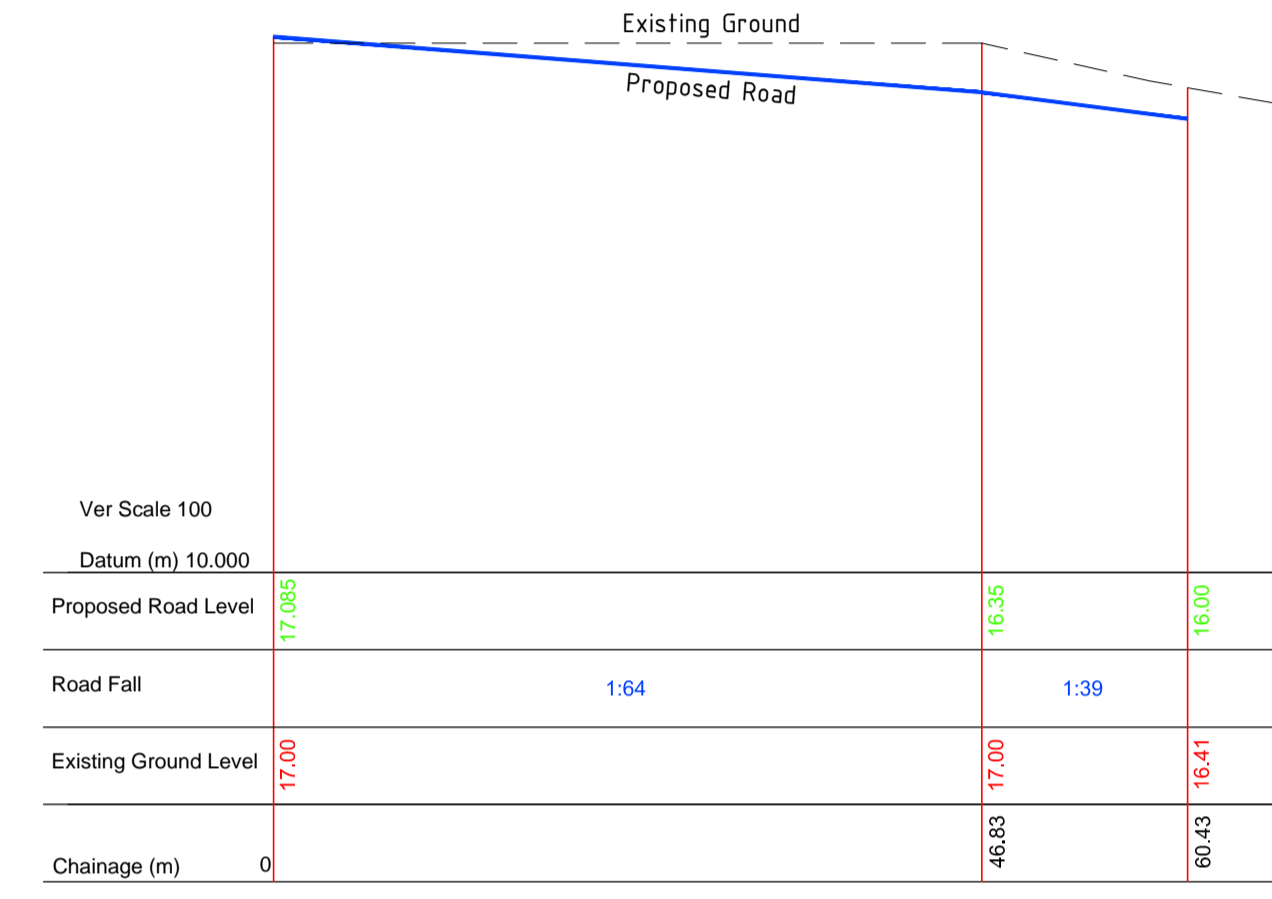


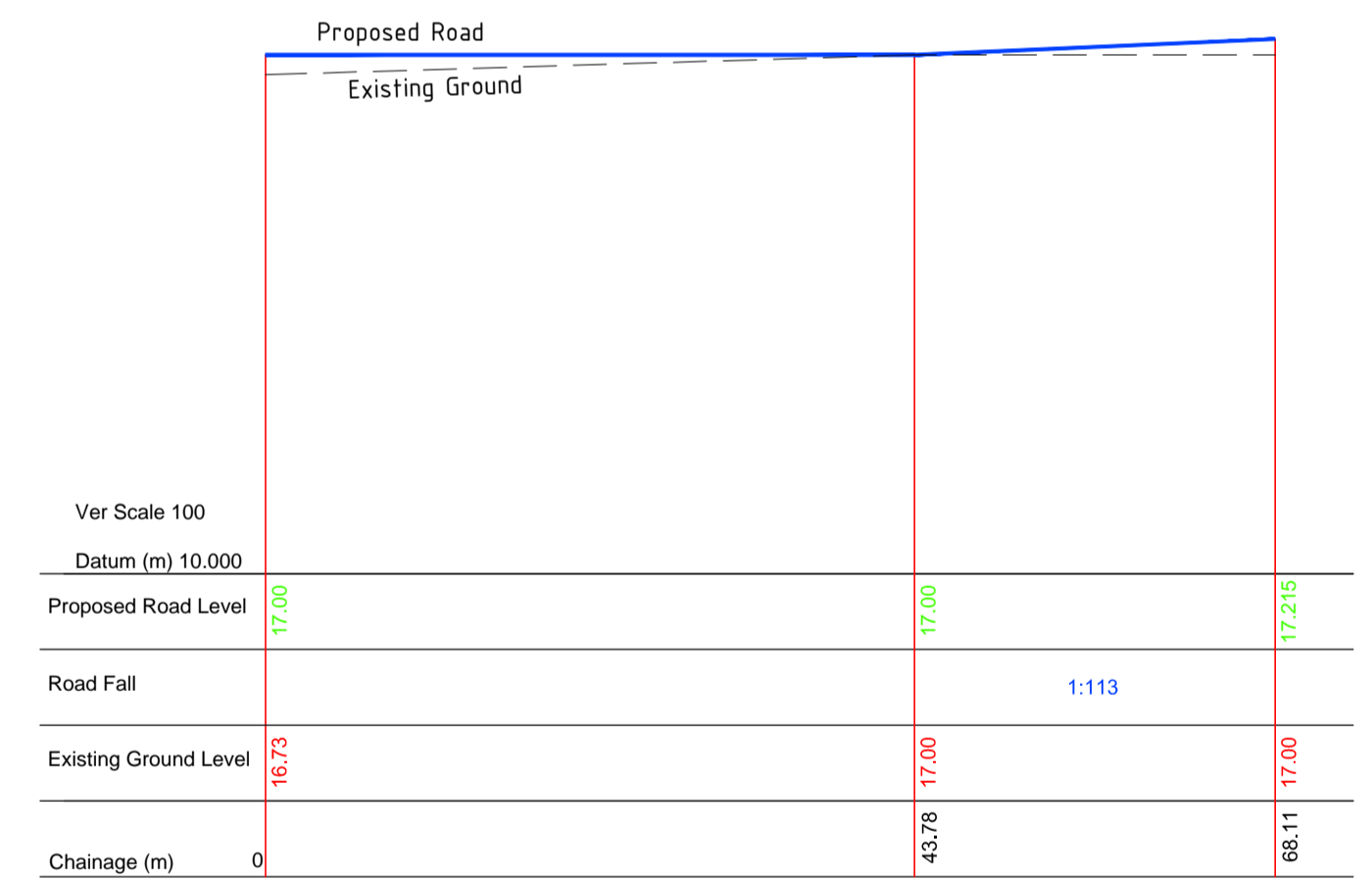
Road 11 - 12
Scale: V-1:500 H-1:100



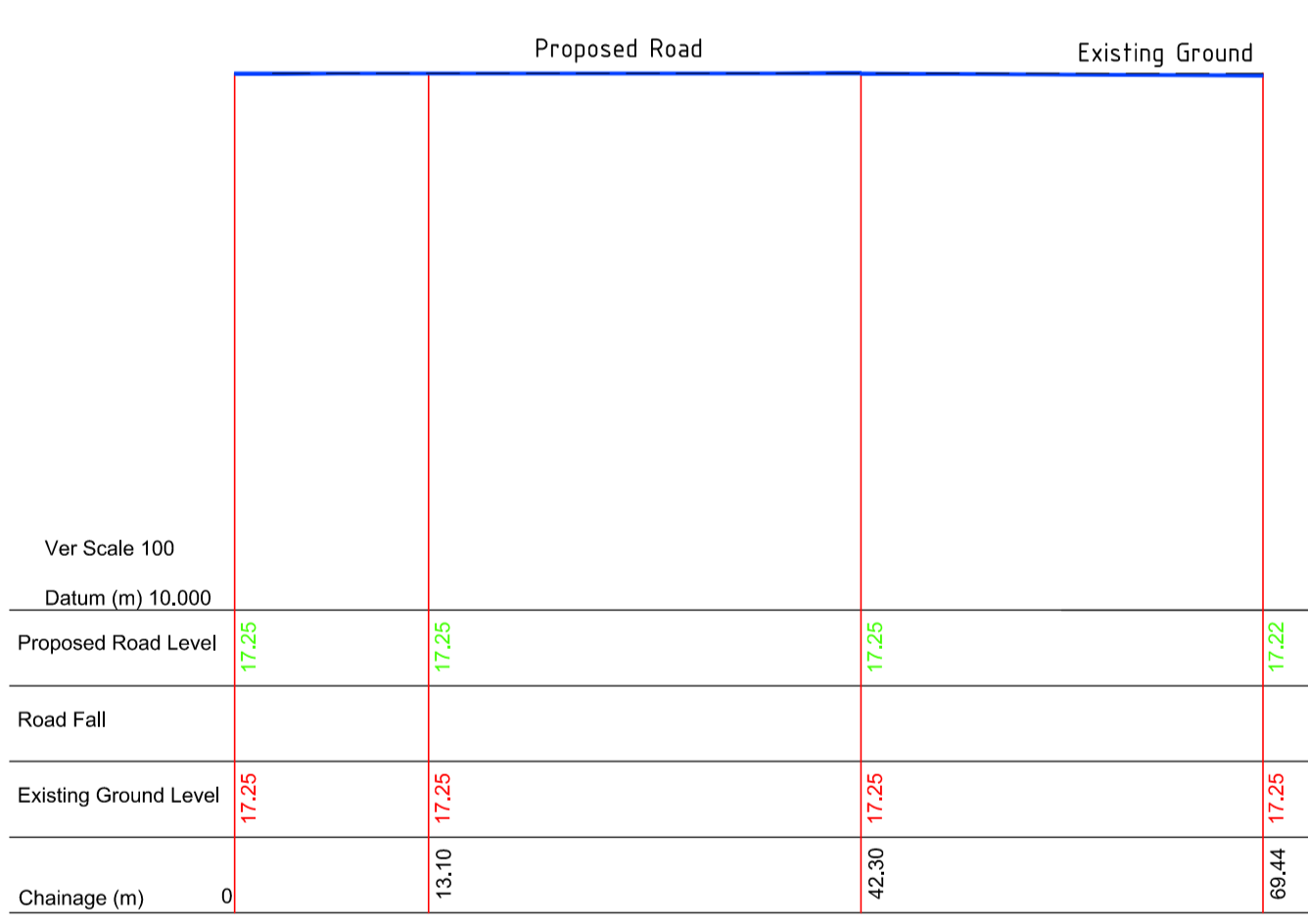
Road 10
Scale: V-1:500 H-1:100



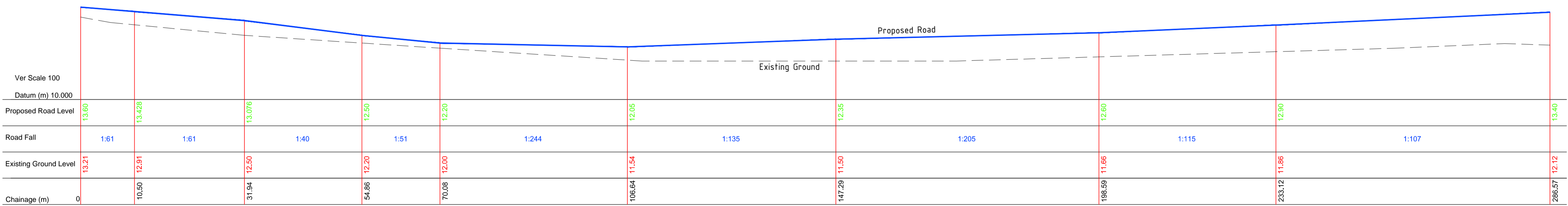
Road 03
Scale: V-1:500 H-1:100



Road 07
Scale: V-1:500 H-1:100



Road 03A
Scale: V-1:500 H-1:100



Road 13 - 15 - 16
Scale: V-1:500 H-1:100

REVISION	DATE	BY	DETAILS
A	05/22	AOK	Issued for Planning

THIS DRAWING IS COPYRIGHT
O'Shea Leader Consulting Engineers Ltd
All dimensions are in millimeters unless otherwise stated.
Figured dimensions take precedence over worded dimensions.
All dimensions to be checked on site prior to fabrication or construction. All works to be in accordance with Current Building Regulations and Codes of Practice.
Regulators and Codes of Practice are responsible for ensuring compliance with Building Regulations within their trade. Where this drawing is open to public inspection and prepared to a statutory requirement, it is a statutory requirement, copying is subject to the requirements of Section 76 of the Copyright and Related Rights Act, 2000.

Drawn By: **AOK**
Approved By: **EK**
O'Shea Leader Consulting Engineers Ltd
38 Eastgate Drive,
Little Island, Co. Cork
Tel: 021 4297672 e-mail: info@osl.ie

Project: **21059 - GA - 511**
Scale: **As Shown**
Date: **May 22**
Issue: **Planning**
Sheet: **12 of 21**
OSL
Residential Development at Waterrock, Midleton, Co. Cork