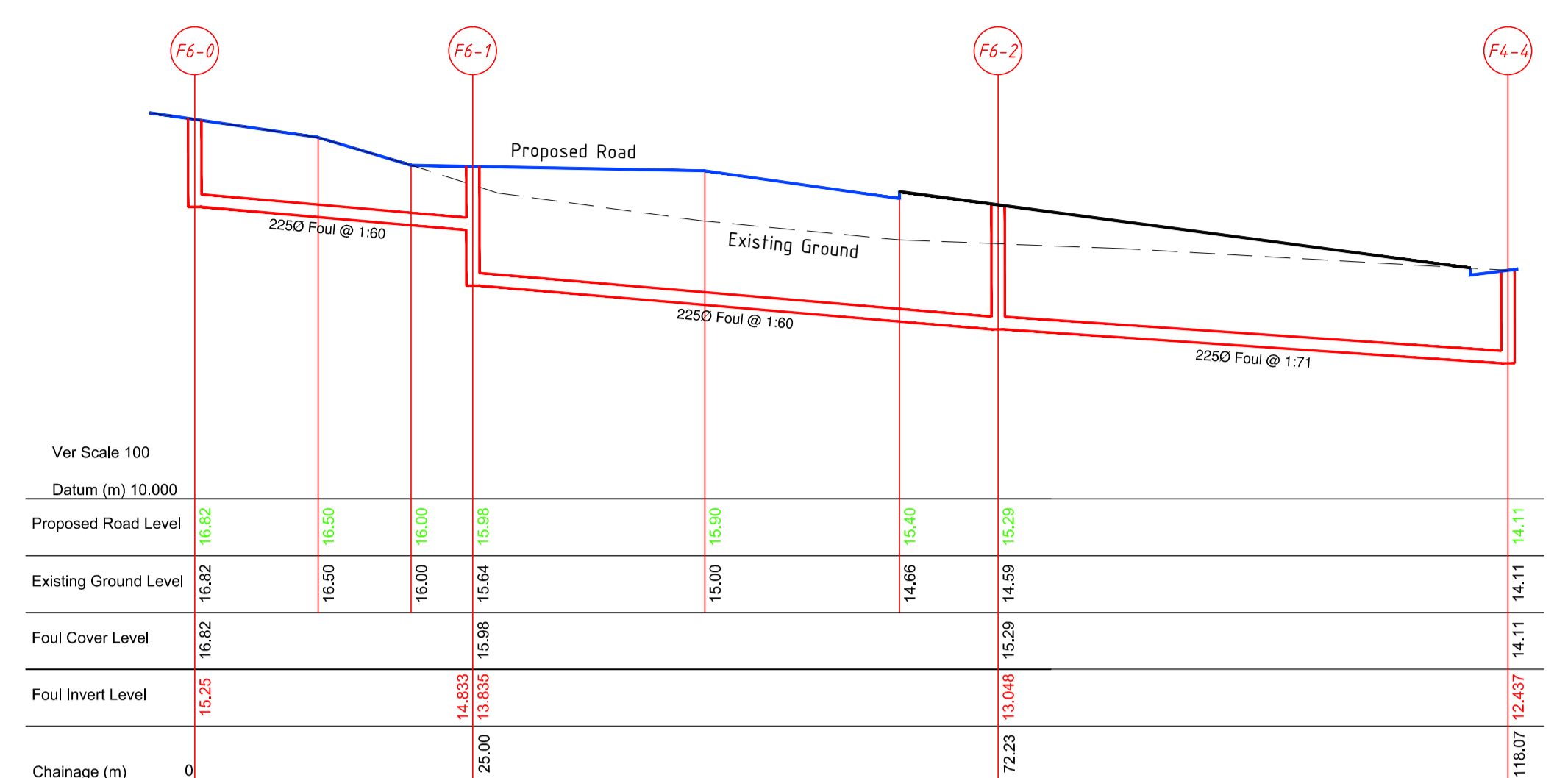
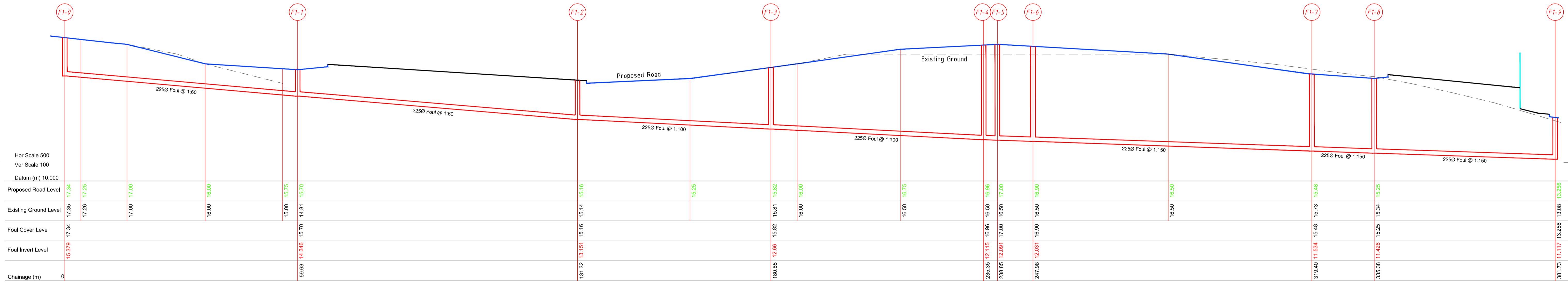


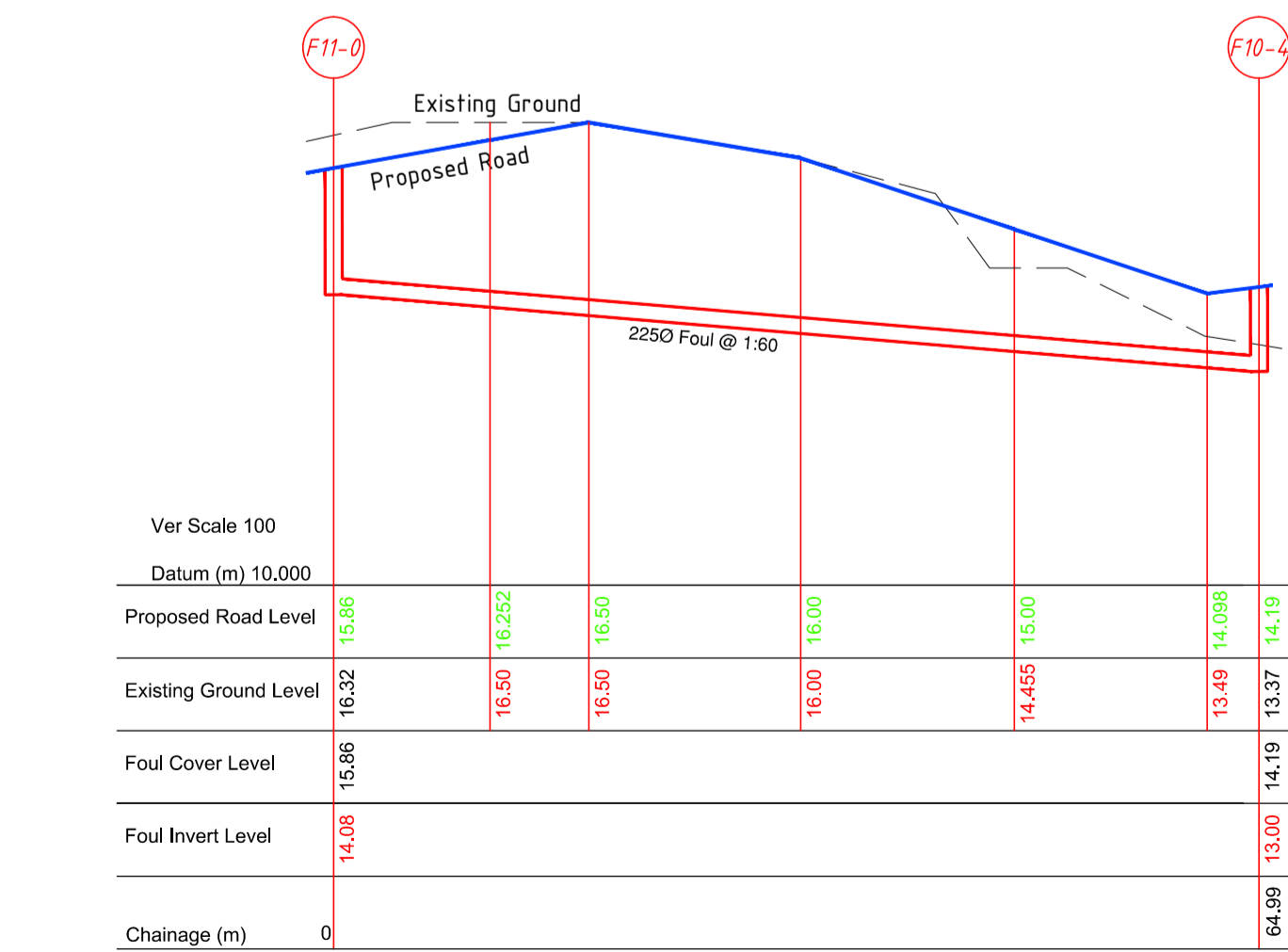
Longitudinal Section POC - F9-0
Scale: V-1:500 H-1:100



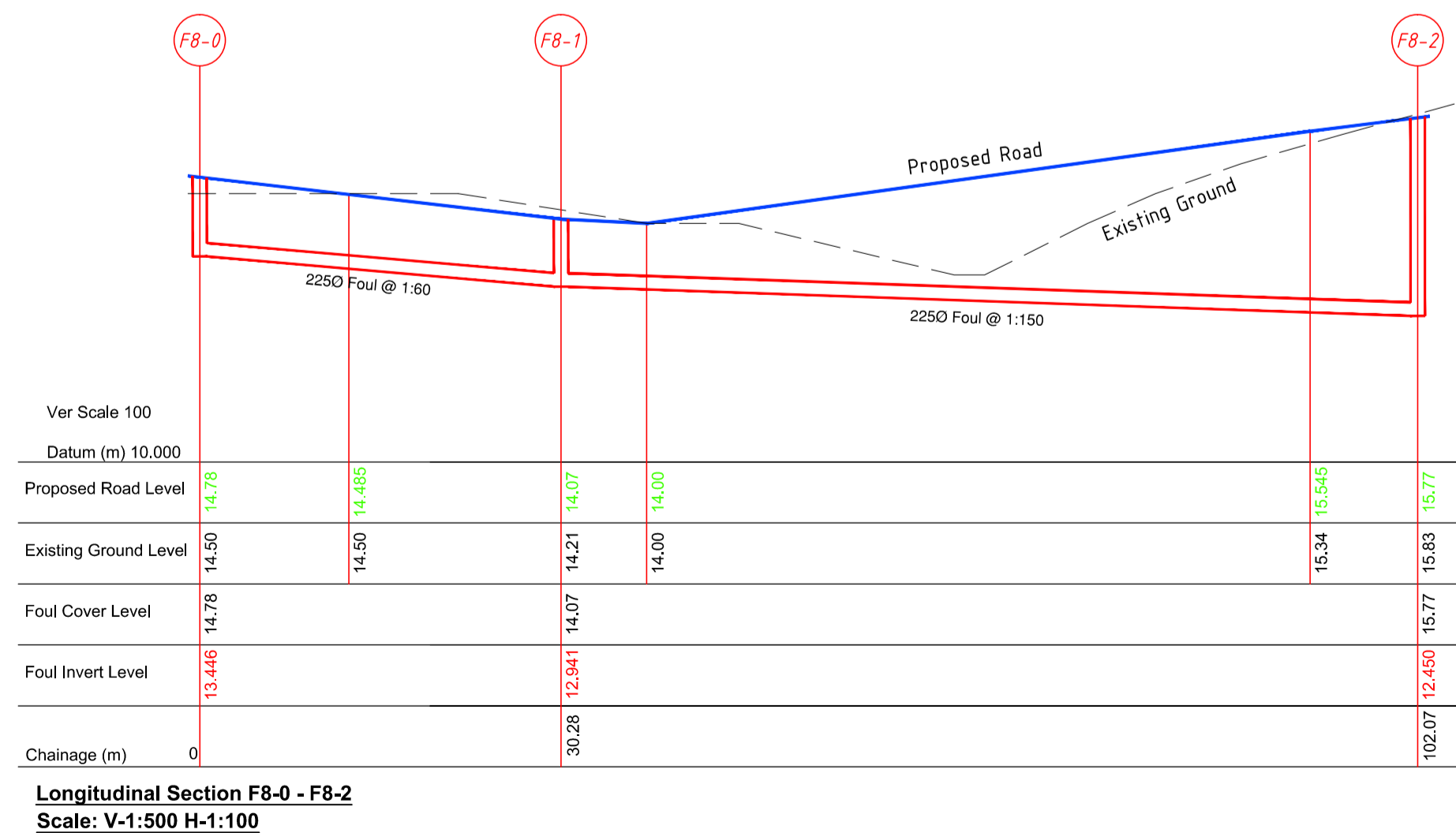
Longitudinal Section F6-0 - F4-4
Scale: V-1:500 H-1:100



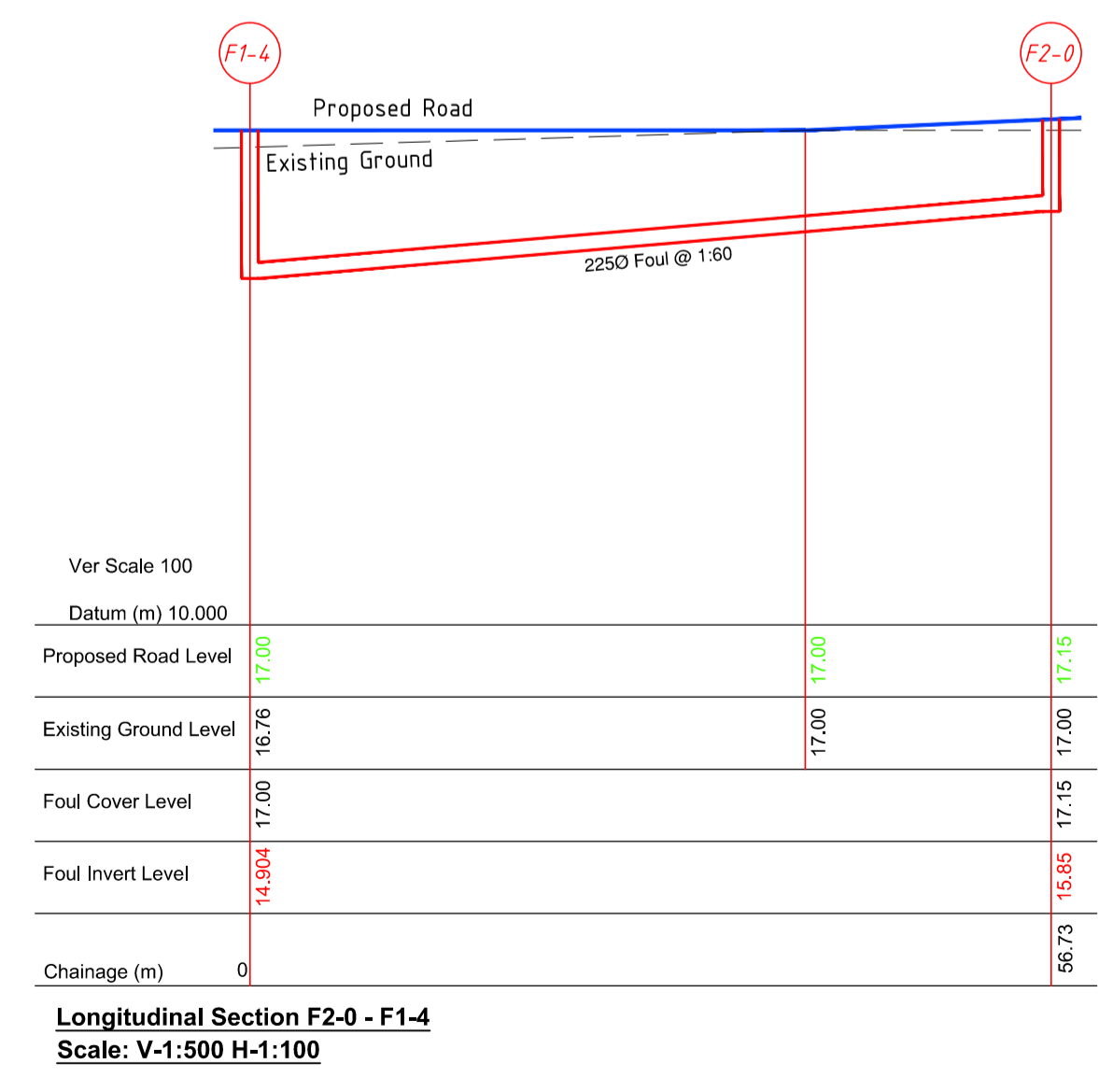
Longitudinal Section F1-0 - F1-9
Scale: V-1:500 H-1:100



Longitudinal Section F11-0 - F10-4
Scale: V-1:500 H-1:100



Longitudinal Section F8-0 - F8-2
Scale: V-1:500 H-1:100



Longitudinal Section F2-0 - F1-4
Scale: V-1:500 H-1:100

REVISION	DATE	BY	DETAILS
A	05/22	AOK	Issued for Planning

THIS DRAWING IS COPYRIGHT © 2009 O'Shea Leader Consulting Engineers Ltd. All rights reserved. No part of this drawing may be reproduced, stored in a retrieval system, or transmitted in any form or by any means, electronic, mechanical, photocopying, recording, or by any information storage and retrieval system, without the prior written permission of O'Shea Leader Consulting Engineers Ltd. This drawing is issued for the purpose of planning only and is not to be used for construction or other purposes. The client is responsible for ensuring compliance with Building Regulations and Codes of Practice. Where this drawing is used for other purposes, the user is responsible for ensuring compliance with the requirements of Section 2 of the Copyright and Design Rights Act, 2009.

Drawn By: AOK
Approved By: EK
Date: May 22
Scale: As Shown
Sheet: 512 of 512
Project: 21059 - GA - 512
Title: Longitudinal Foul Sewer Sections 1 of 3
Location: Waterrock, Midleton, Co. Cork
Tel: 021 4297672 e-mail: info@osle.ie

OSL